




NOTES:-

1. Not to scale. This drawing should not be scaled.

KEY


-  Possible width restriction locations
-  Local roads most likely to be negatively impacted
-  Nearest businesses with HGV fleets most likely to be using The Vale regularly

This product includes mapping data licensed from Ordnance Survey with the permission of the Controller of Her Majesty's Stationery Office. © Crown copyright and database right 2013. All rights reserved. London Borough of Barnet. Licence No 100017614

Revision and Date	Description	Initial

Pam Wharfe
Director for Place

North London Business Park
Oakleigh Road South
New Southgate N11 1NP
Tel. 020 8359 2000



SCHEME:
TRAFFIC AND ROAD SAFETY
THE VALE NW11

TITLE:
Lorry Ban Feasibility Study

Scales:	N.T.S	Date:	May 13
Initiated:	LW	Drawn:	MJ/TN
DRAWING NO.:	60702 Conceptual		

Acad Ref.